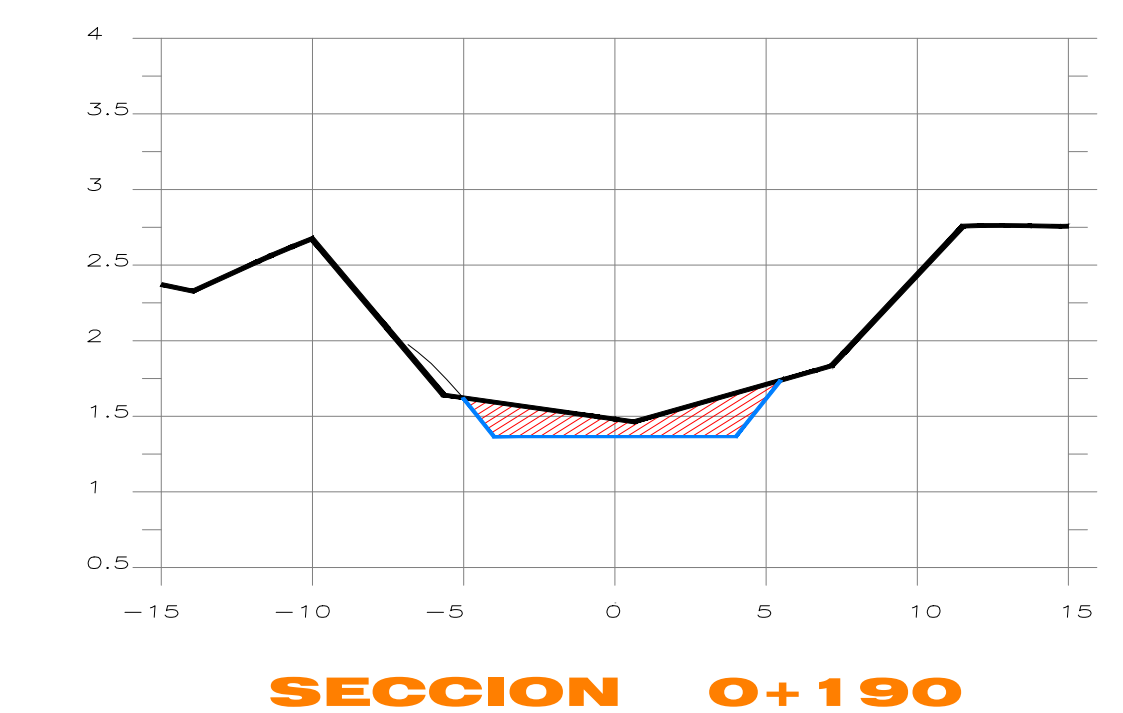
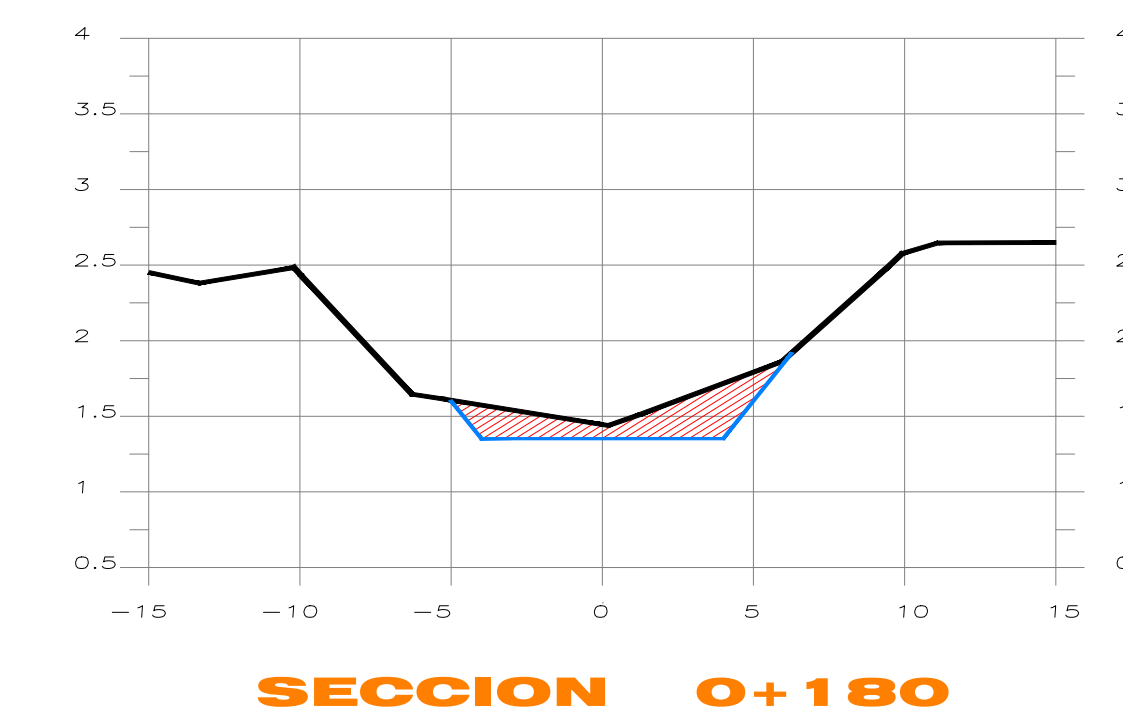
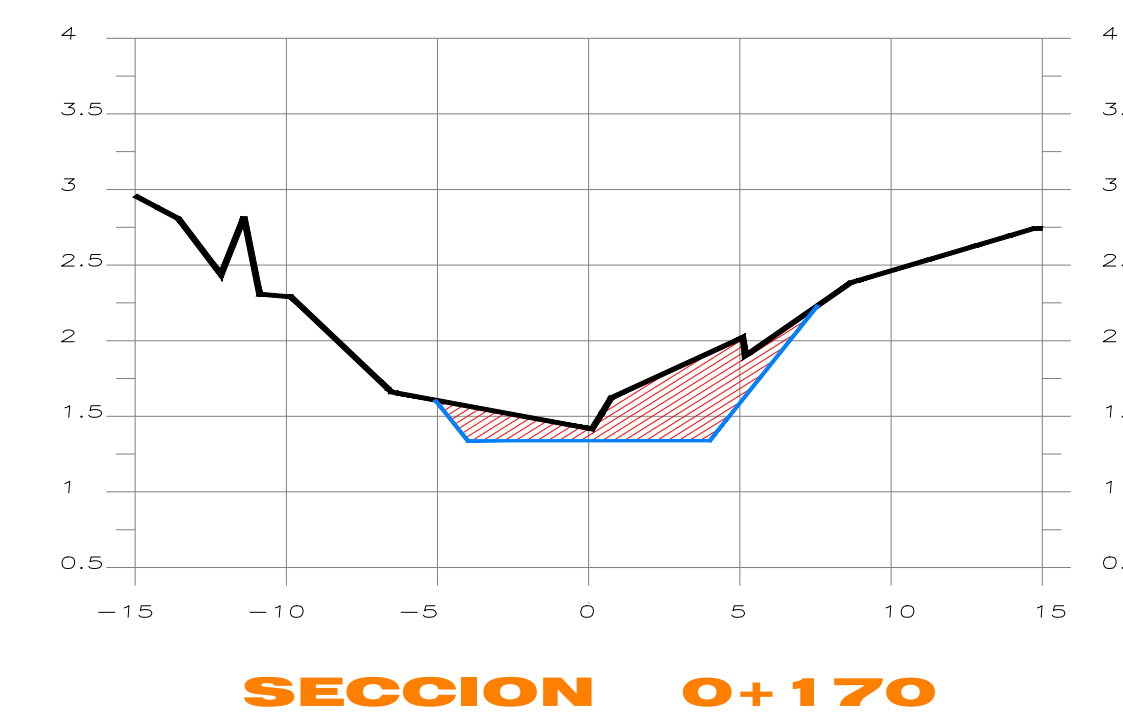
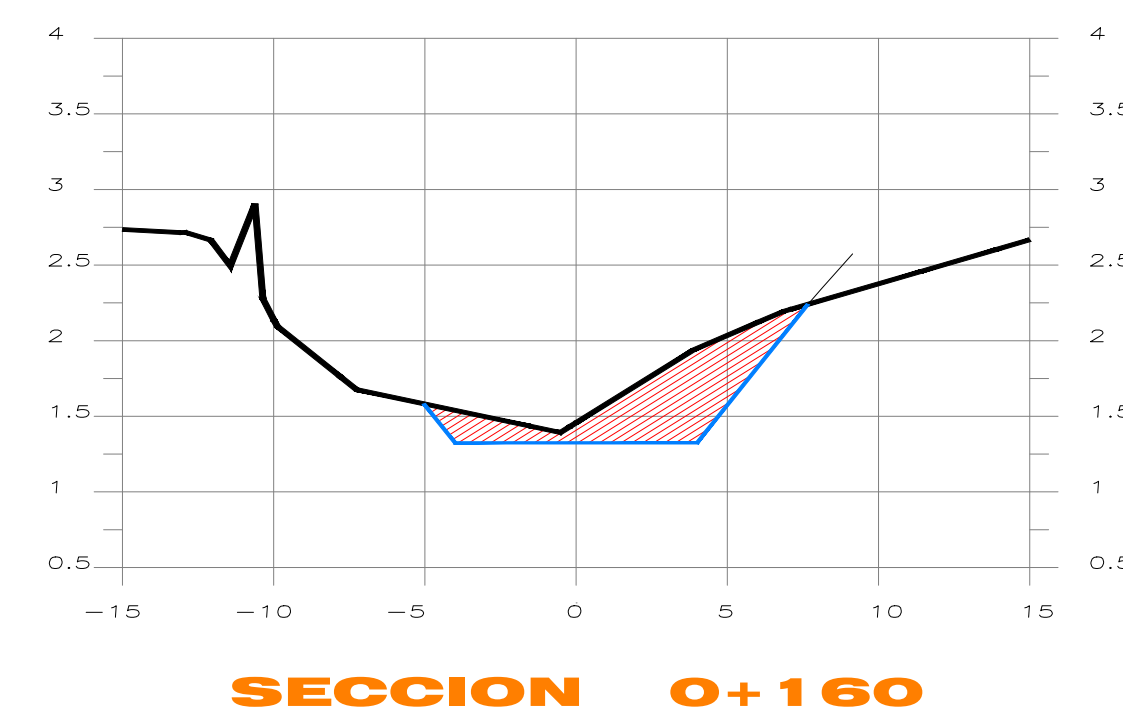
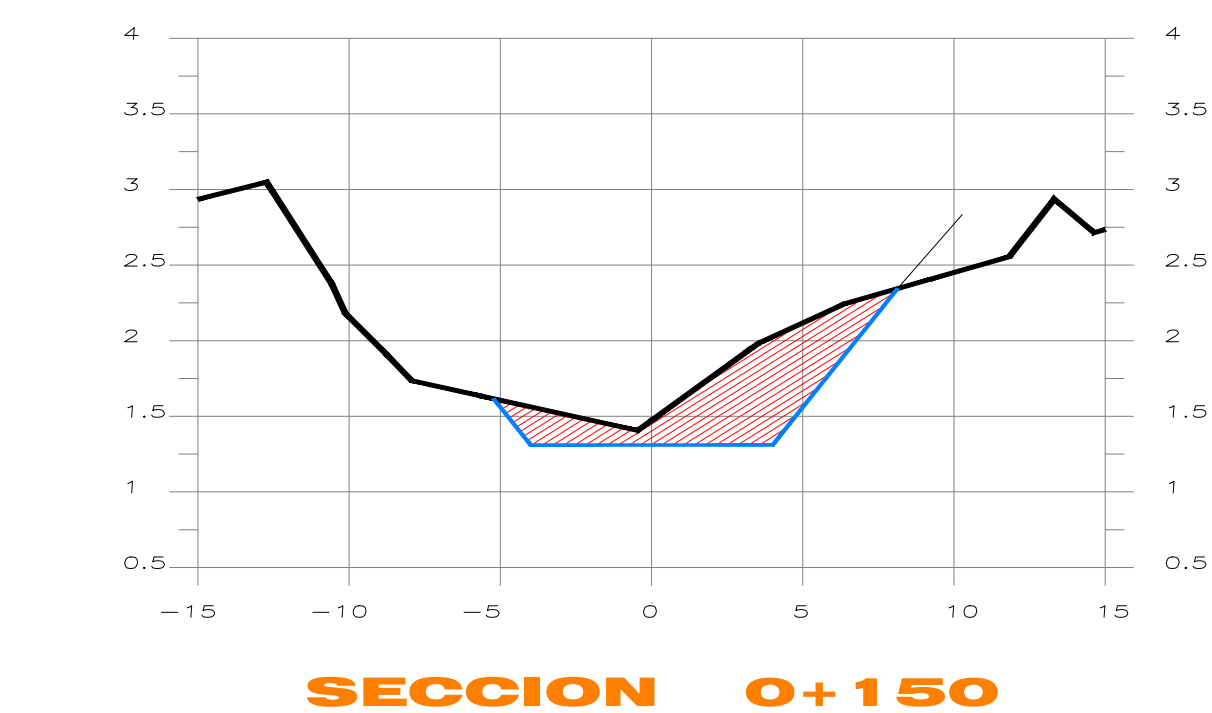
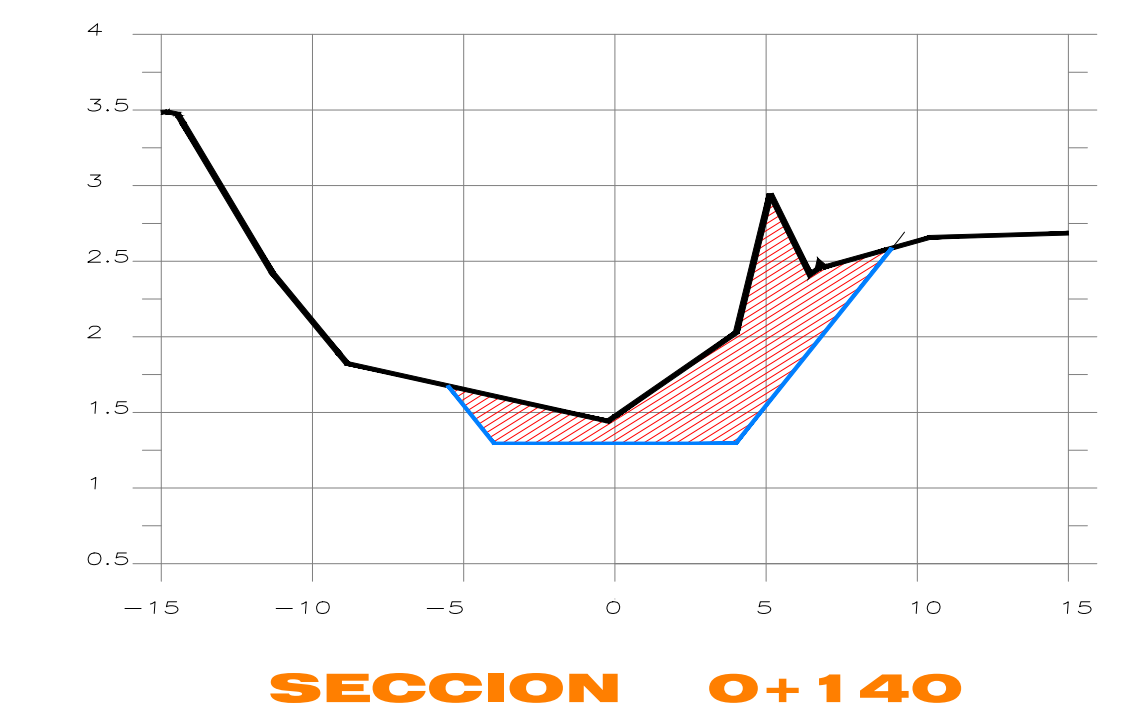
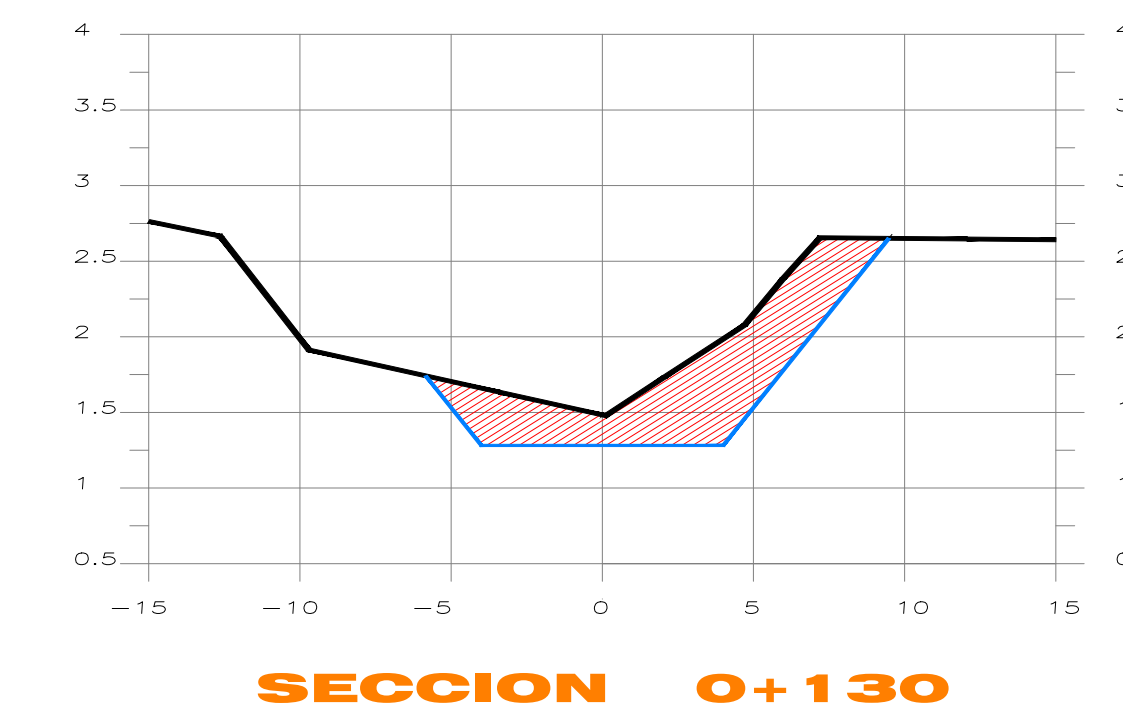
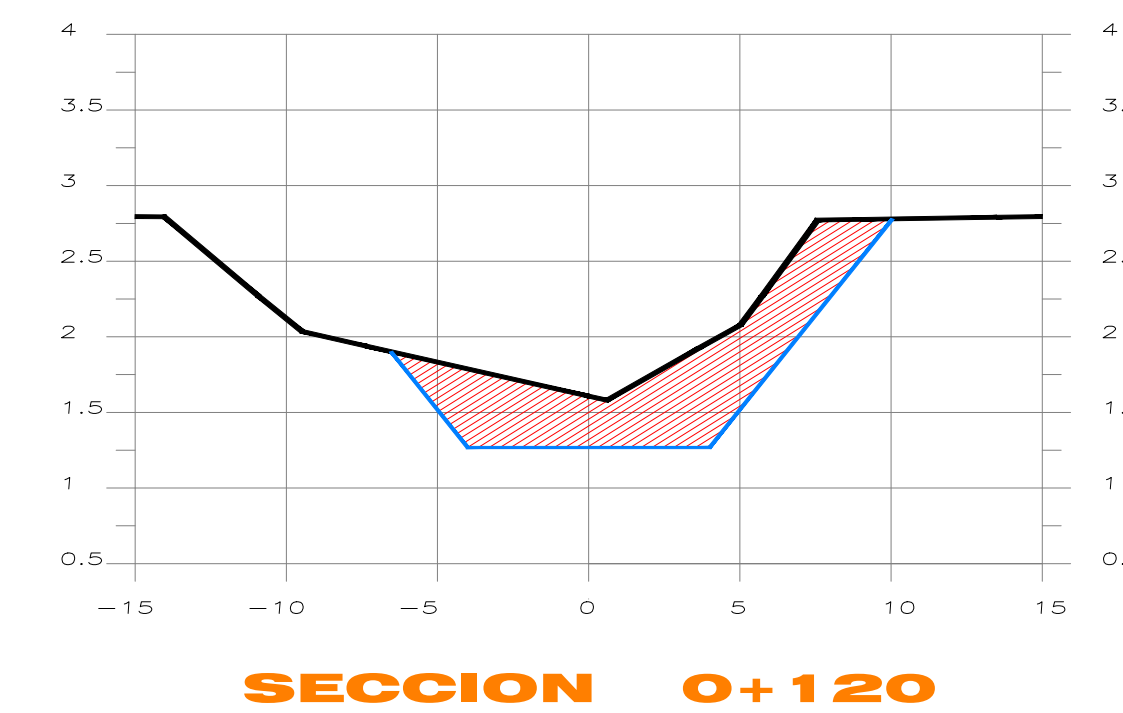
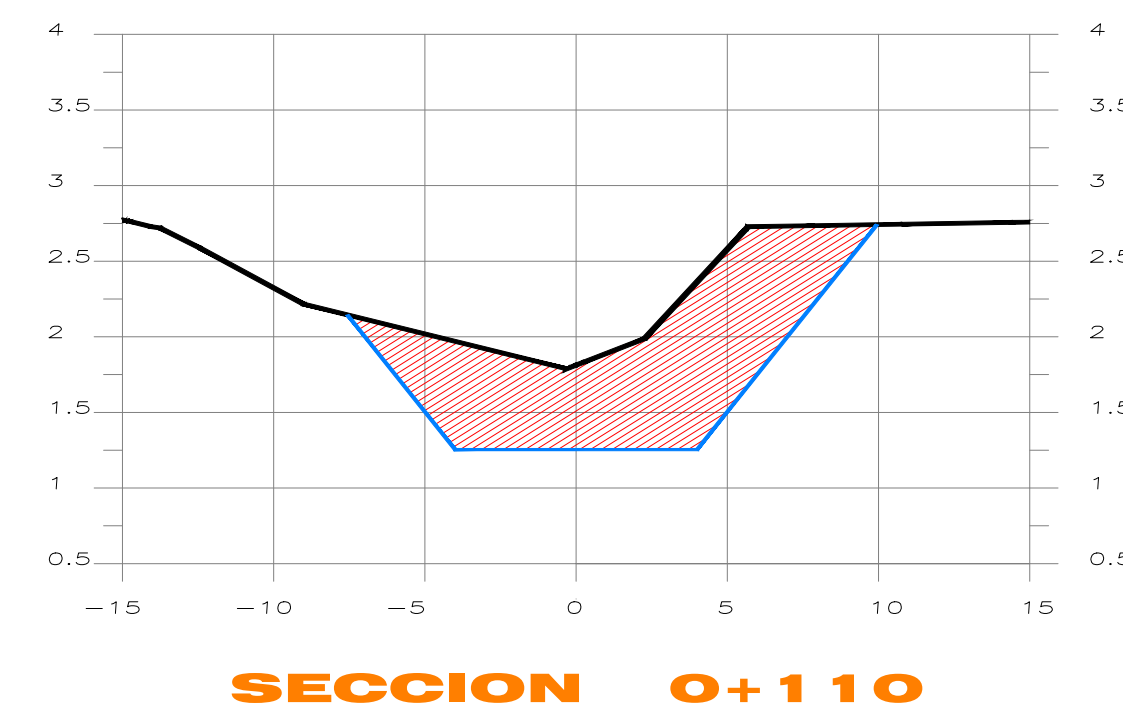
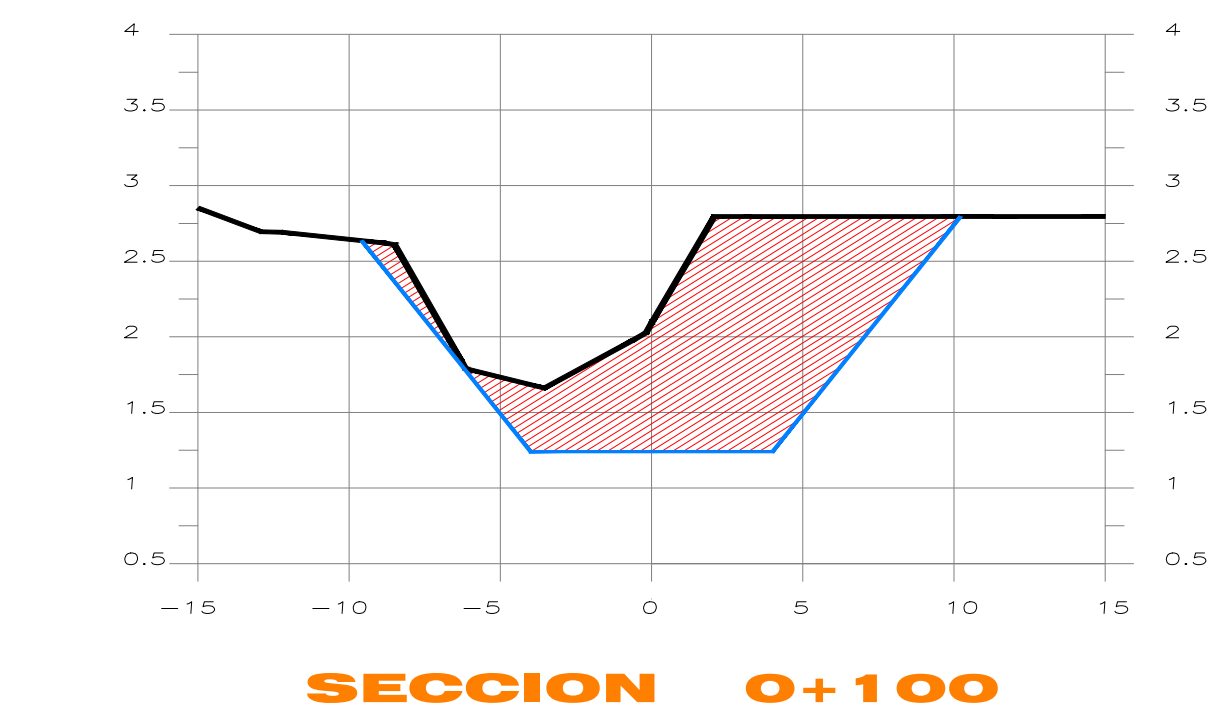
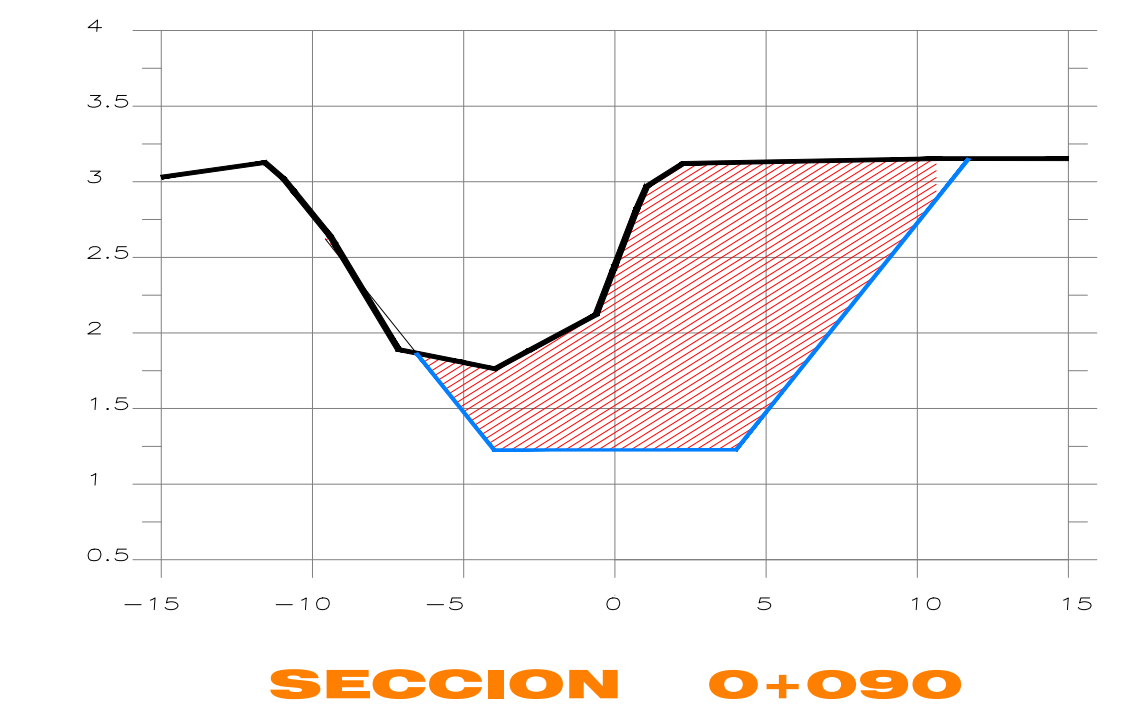
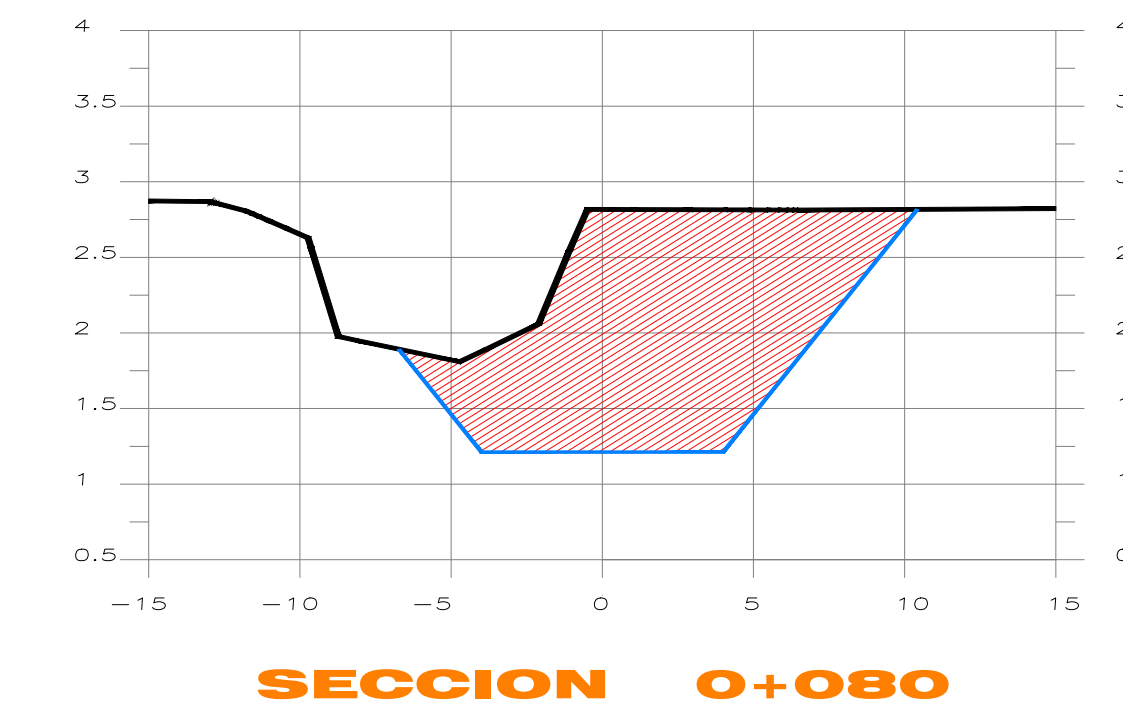
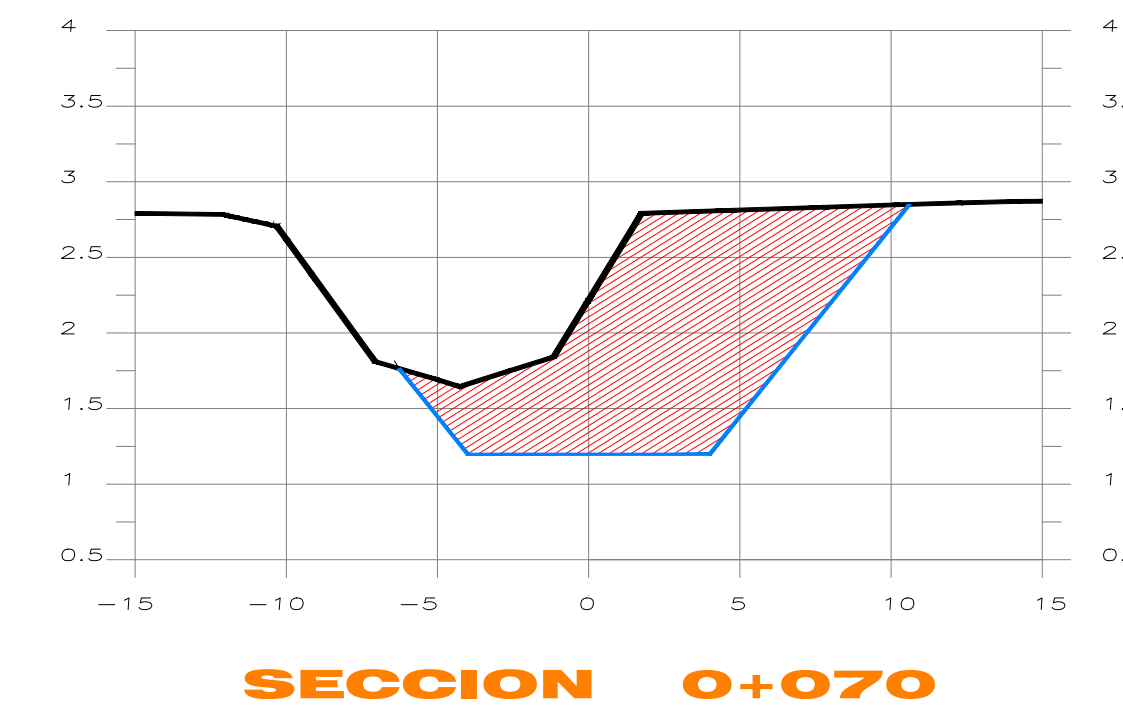
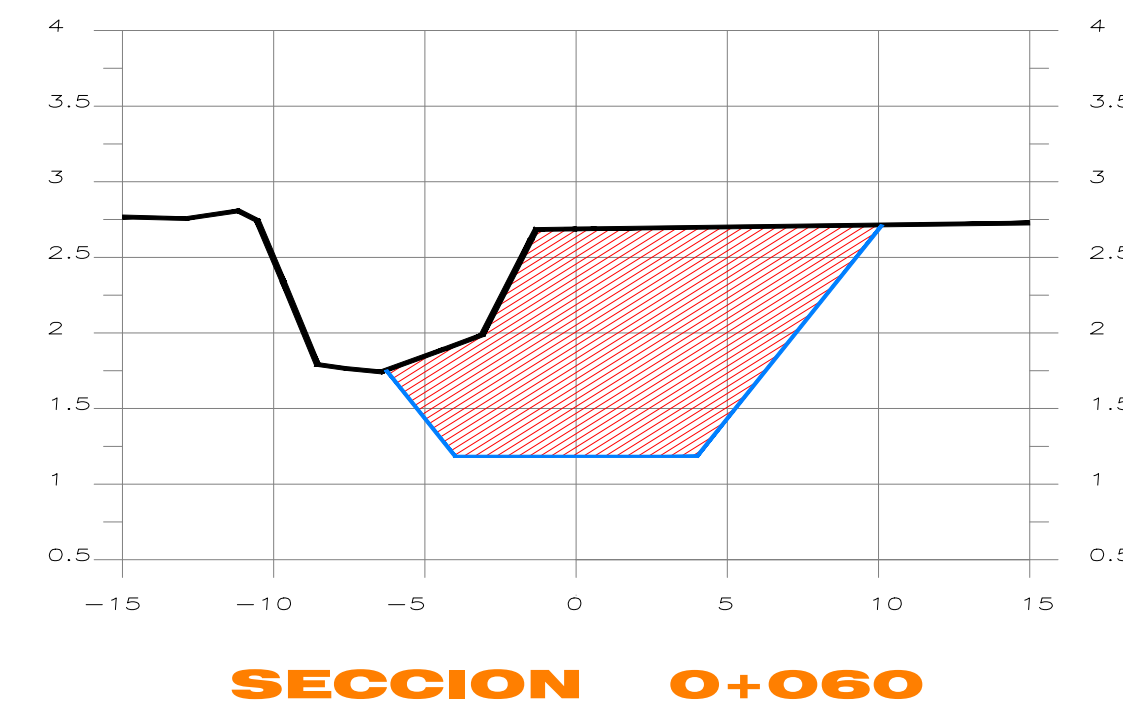
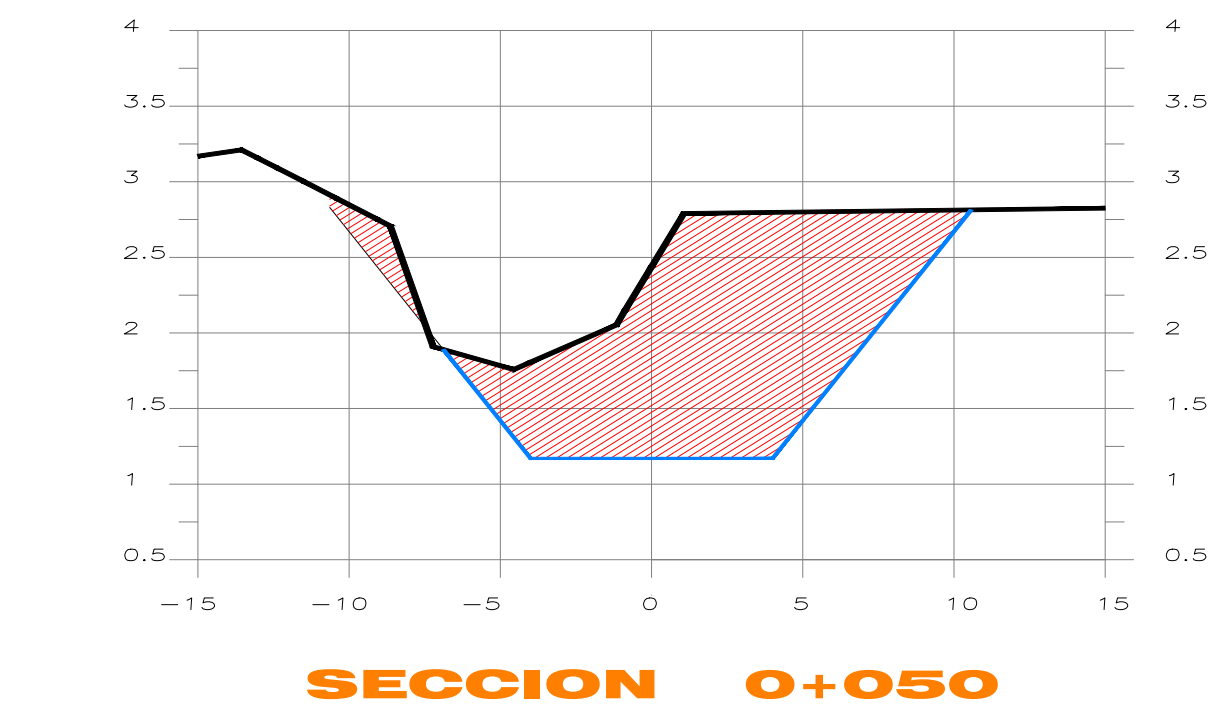
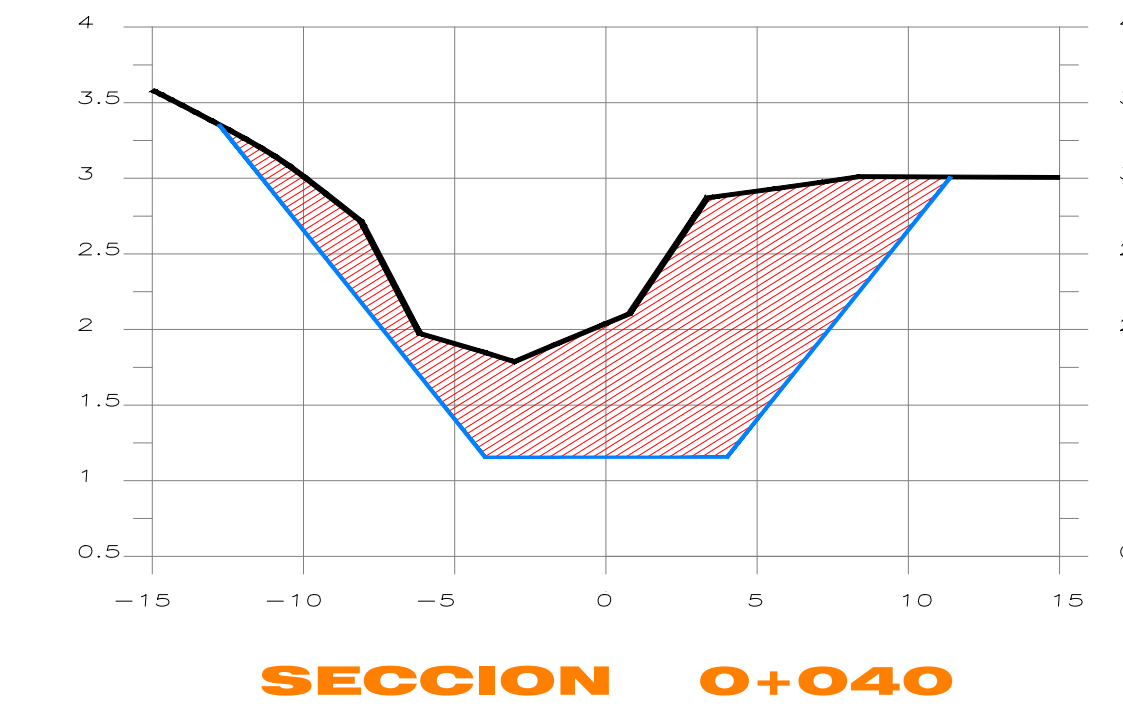
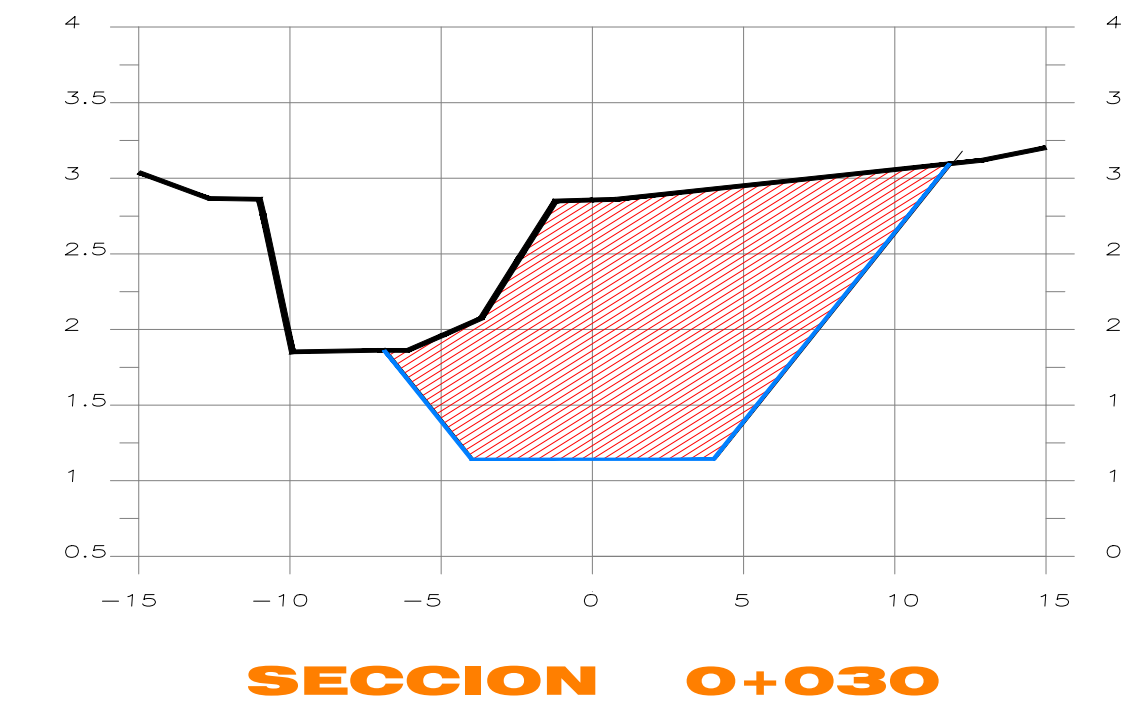
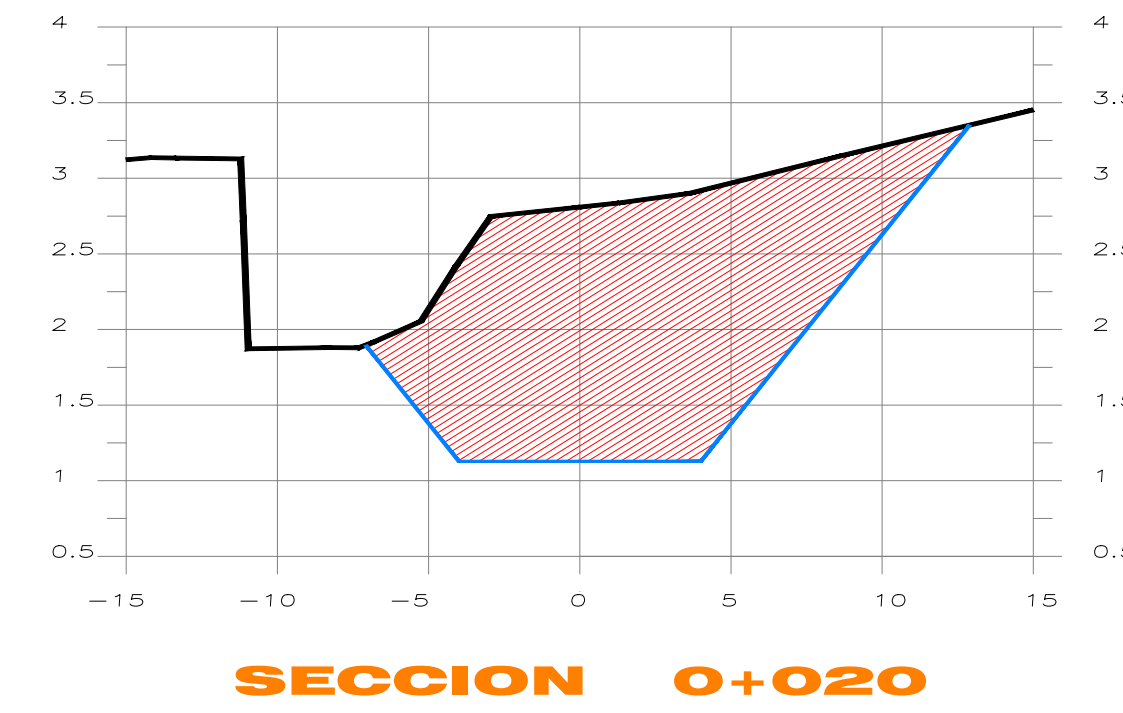
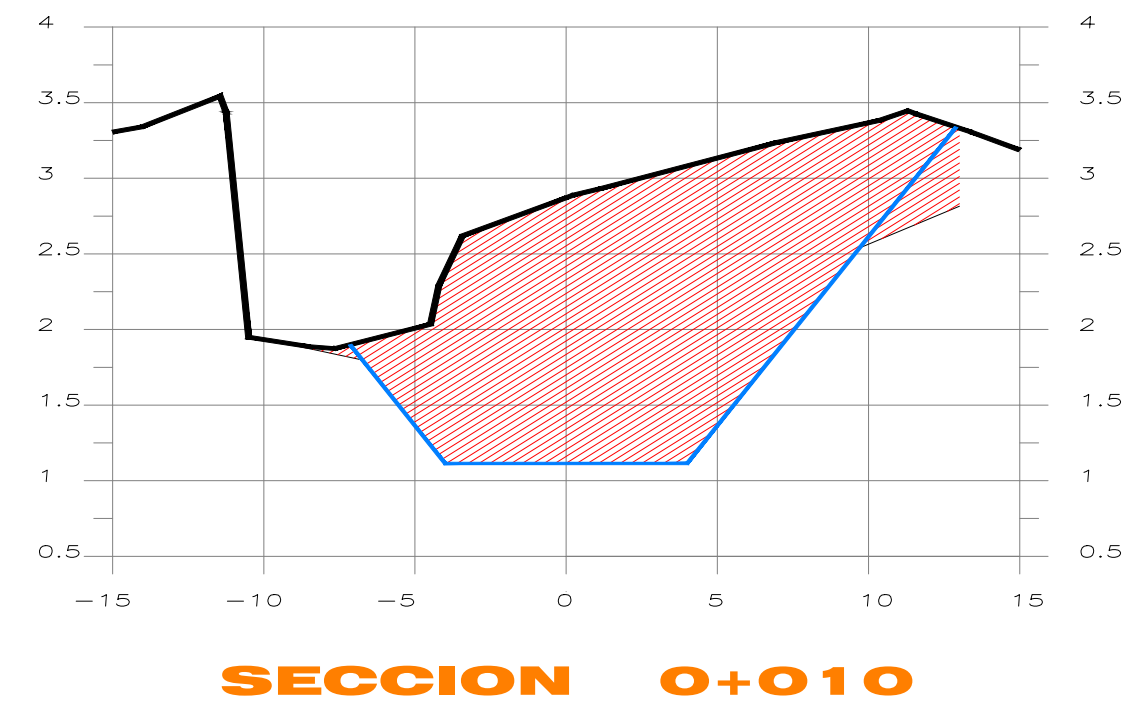
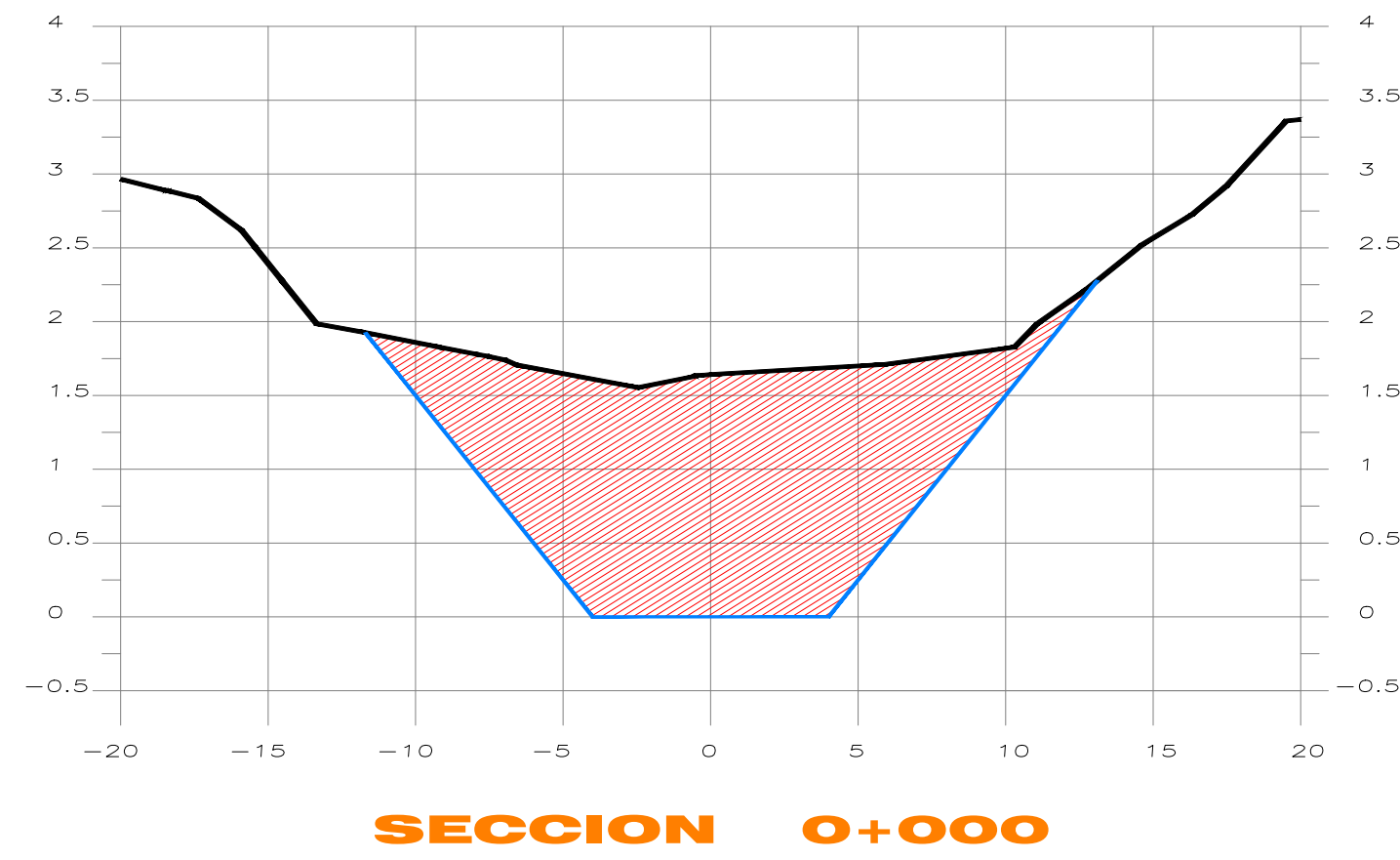


SECCIONES CANAL COLINA SECCION TRAPEZOIDAL



NOTA:
TOMAR NIVEL DE RASANTE DE FONDO
DEL PERFIL DE DISEÑO

SECCIONES - ESCALA HOR. 1:250
VERT. 1:50



PROYECTO:
PROYECTO SISTEMA CONTROL DE INUNDACION AREA LIMONCITO

PROPIETARIO:
SENARA
CEDULA JURIDICA: 3-007-042041-11

SITA EN:	BARRIO QUINTO	
PROVINCIA:	CANTON	DISTRITO
7º LIMON	1º LIMON	1º LIMON

INFORMACION REGISTRO PUBLICO:
0 (CERO)
TERRENOS PUBLICOS

DIBUJO: A.ZURIGA

PROFESIONAL RESPONSABLE DEL DISEÑO:
ING. REBECA VARGAS FERNANDEZ
No. IAB. 30416

PROFESIONAL RESPONSABLE DEL DISEÑO:
ING. YASSER ESPINOZA RIVERA
No. IAG. 33109

ARCHIVO: //DIBUJOS2022/
LIMONCITO CIUDAD FUERTO/
SEC_CANAL COLINA.DWG

CONTENIDO:
**SECCIONES
CANAL COLINA
SECCION TRAPEZOIDAL
0+000 A 0+190**

ESCALA INDICADA	FECHA NOVIEMBRE 2022	LAMINA 07/19
-----------------	-------------------------	-----------------